

SCAN HERE



PR-2023-0503-114777



Republic of the Philippines
VISAYAS STATE UNIVERSITY
 Visca, Baybay City, Leyte

PURCHASE REQUEST

PPMP No. : 33-5-2630-2023-9-0-1

PR No.: GF-2023-05-00788

Date: 05-03-2023

Dept./Office: CET

Category: Mapping &
Surveying Materials

Duration: 2022-07-01

Section/End-User: Mirzi Olga P. Degracia

to

2024-12-31

Funding Source: General Fund - MOOE

Project Title/Code: VSU-IP-2022-7

Item #	Item Description	Unit	Qty	Unit Cost	PAR/ICS	Total Cost
1	Handheld GPS	pieces	2	15,000.00		30,000.00

Specification:






PHYSICAL DIMENSIONS	2.1" x 4.0" x 1.3" (5.4 x 10.3 x 3.3 cm)
DISPLAY SIZE	1.4" x 1.7" (3.5 x 4.4 cm); 2.2" diag (5.6 cm)
DISPLAY RESOLUTION	240 x 320 pixels
DISPLAY TYPE	2.2" transfective, 65K color TFT
WEIGHT	5 oz (141.7 g) with batteries
BATTERY	2 AA batteries (not included); NiMH or Lithium recommended
BATTERY LIFE	25 hours
<u>WATER RATING</u>	IPX7
MEMORY/HISTORY	8GB
HIGH-SENSITIVITY RECEIVER	Yes
INTERFACE	USB

Maps & Memory

PRELOADED MAPS	Yes (TopoActive; routable)
ABILITY TO ADD MAPS	Yes
BASEMAP	Yes
MEMORY STORAGE AND POWER CAPACITY	microSD™ card (not included)
WAYPOINTS/FAVORITES/LOCATIONS	2000
ROUTES	200
TRACK LOG	10,000 points, 200 saved tracks

	TOTAL					30,000.00
--	--------------	--	--	--	--	------------------

Purpose: Determine geographical locations

Checked by:  MARTIN JAN E. MERCURIO		Funds Available:  ALICIA M. FLORES	
TWG - Mapping & Surveying Materials		HEAD, BUDGET OFFICE	
Signature:	Requested by: 	Noted by: 	Approved by: 
Printed Name:	MIRZI OLGA P. DEGRACIA	JANNET C. BENCURE	EDGARDO E. TULIN
Designation:	END USER	UNIT HEAD, PROJECT LEADER	PRESIDENT, VSU